




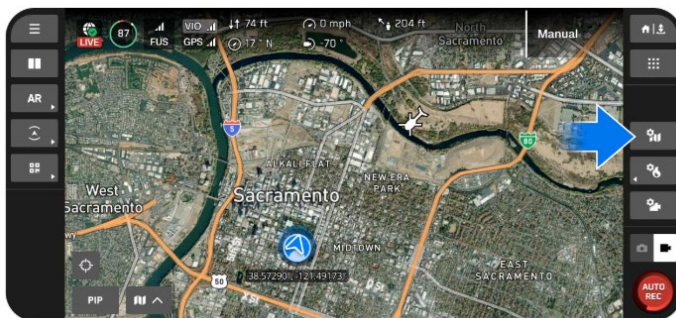


How to Add Geo. Referenced .PDF Map to Skydio x10 GCS

1. Save georeferenced .PDF to memory stick
 - a. Access .pdfs here: [Index of /public/incident_specific_data/pacific_nw](#)
2. Insert memory stick into GCS using USB C port
3. Power on controller
4. Tap top left icon 
5. Tap information icon 
6. Map Library
 - a. Scroll down to Map Layers
 - b. Add new Map Layer
7. Tap top left icon 
 - a. select usb drive
8. Tap and load your .PDF map
9. Wait for 100% upload success

To Select and Deselect .pdf map

- Turn map layers on and off by selecting Map/Settings/Icon



- Select layers and tap eye icon to turn on and off your PDF map

